

COMMUNE D'ISOLA
PLAN D'OCCUPATION DES SOLS

ETUDE GEOLOGIQUE
ET GEOTECHNIQUE

Dossier: GS.T.79259

Date: AOUT 79











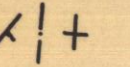



Pièce n°

2

échelle: 1/10 000

CARTE GEOLOGIQUE

LEGENDE

-  DEPÔTS ANTHROPIQUES
-  Ev EBOULIS VIFS
-  EC3 ELUVIONS, COLLUVIONS, CAILLOUTIS FAIBLE EPAISSEUR
-  EC2 ELUVIONS, COLLUVIONS, CAILLOUTIS EPAISSEUR MOYENNE
-  EC1 ELUVIONS, COLLUVIONS, CAILLOUTIS FORTE EPAISSEUR
-  CÔNE D'EPANDAGE
-  Fz ALLUVIONS, COLLUVIONS, DE FONDS DE VALLEE
-  FGI FLUVIO-GLACIAIRE
-  Z η MIGMATITES
-  δ AMPHIBOLITES
-  CONTOUR GEOLOGIQUE
-  PENDAGES: OBLIQUE, VERTICAL, HORIZONTAL
-  FAILLE, CONTACT ANORMAL: a) OBSERVE; b) SUPPOSE
-  SOURCE

